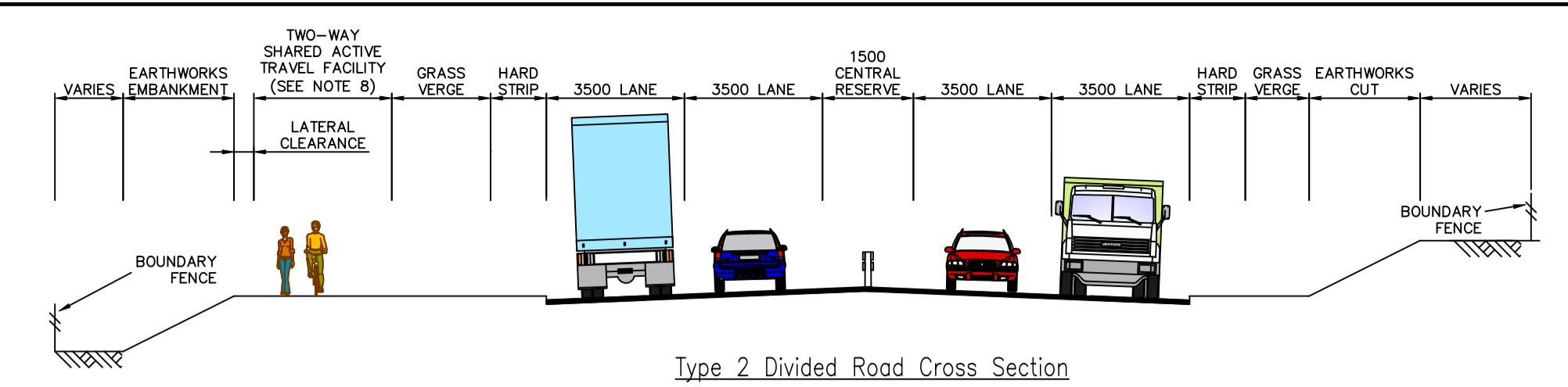


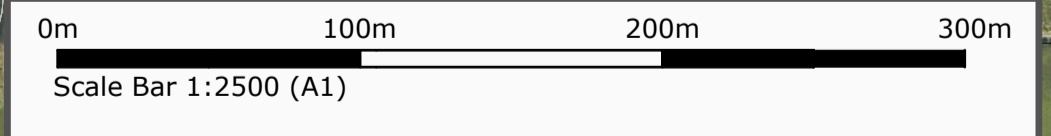
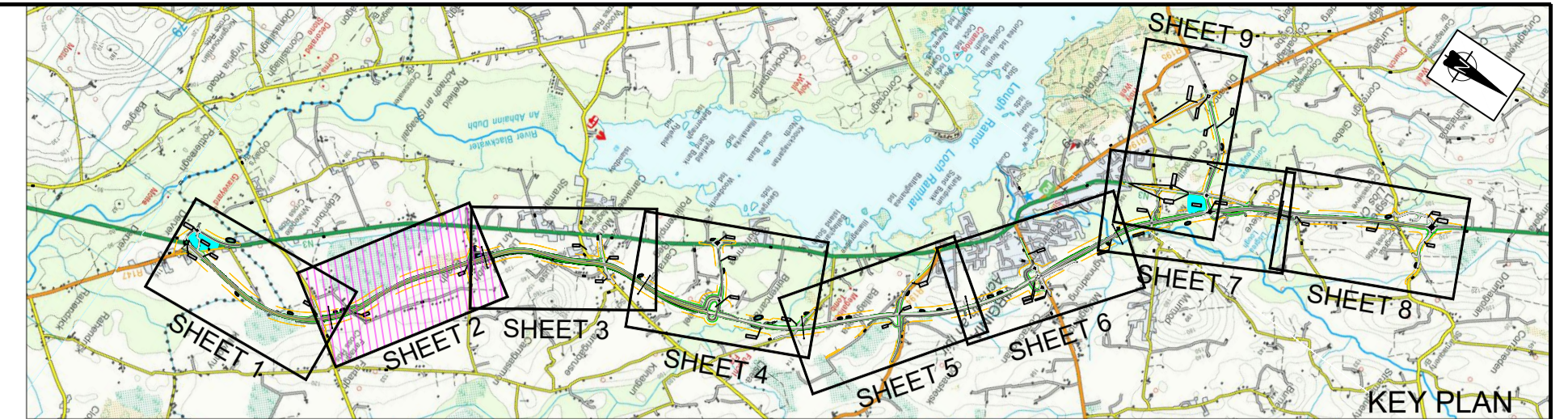
- Legend:**
- Indicative Road Design
 - Preferred Transport Solution
 - Refined Corridor
 - Active Travel Provision
 - Indicative Pond Location



WORK IN PROGRESS:

The Developing Design is shown for information only and may be subject to change prior to the end of Phase 3 Design and Environmental Evaluation.

The corridor shown does not represent the actual width of the Scheme or the lands to be acquired. The exact details of the extent of lands to be acquired will be finalised following completion of the key design elements of the project. The final Scheme design may extend beyond the refined corridor shown.



Licence No. CYAL50379457 © Taitte Éireann
All rights reserved.

File Name: O:\19 Projects\19408 - N3 Virginia Bypass\19408-BT-01-ZZ-DR-C_4392_Public Update_Sep_2024.dwg

TII
Bonneagar Iompair Éireann
Transport Infrastructure Ireland

Rialtas na hÉireann
Government of Ireland

Tionscaldal Éireann
Project Ireland
2040

Cavan
Comhairle Contae an Chabháin
Cavan County Council

comhairle chontae na mí
meath county council

BARRY
TRANSPORTATION
@egis group

Notes:
DO NOT SCALE, use figured dimensions only.
All levels are referred to Ordnance Survey Datum, Malin Head.
This drawing is the property of Barry Transportation. It is a confidential document and must not be copied, used, or its contents divulged without prior written consent. This document should not be relied on or used in circumstances other than those for which it was originally prepared. Barry Transportation accepts no responsibility for this document to any other party other than the party by whom it was commissioned.

Rev.	Date	Drawn	Description	Chk'd	Appr.
C01	06/09/24	EZ	ISSUE FOR PUBLIC UPDATE	TC	TC

Project Title:		N3 VIRGINIA BYPASS		Status:	A2
Drawing Title:		PUBLIC UPDATE - SEPTEMBER 2024 DEVELOPING DESIGN Sheet 2 of 9		Rev:	C01
Designed: DRU	Drawing No.	19408-BT-01-ZZ-DR-C_4392			
Drawn: EZ	Scale at A1:	1:2500			
Approved: TC	Date:	Aug 2024			
Reviewed: TC					