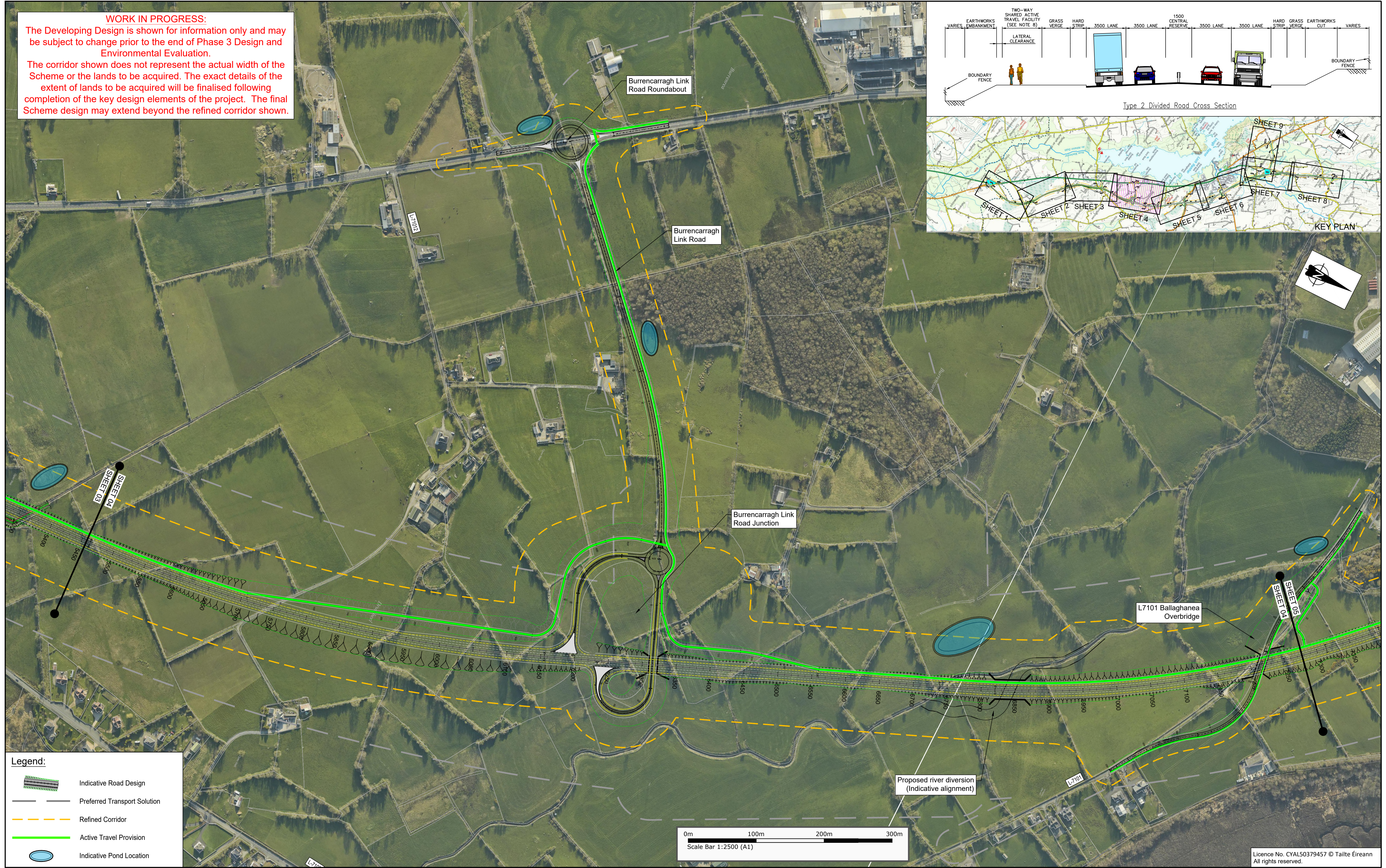
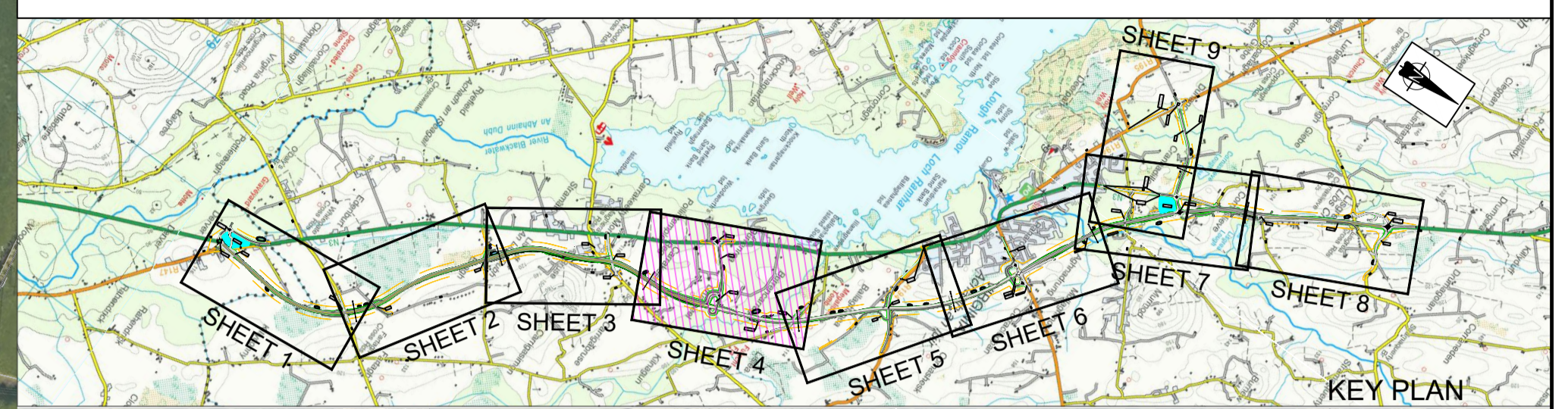
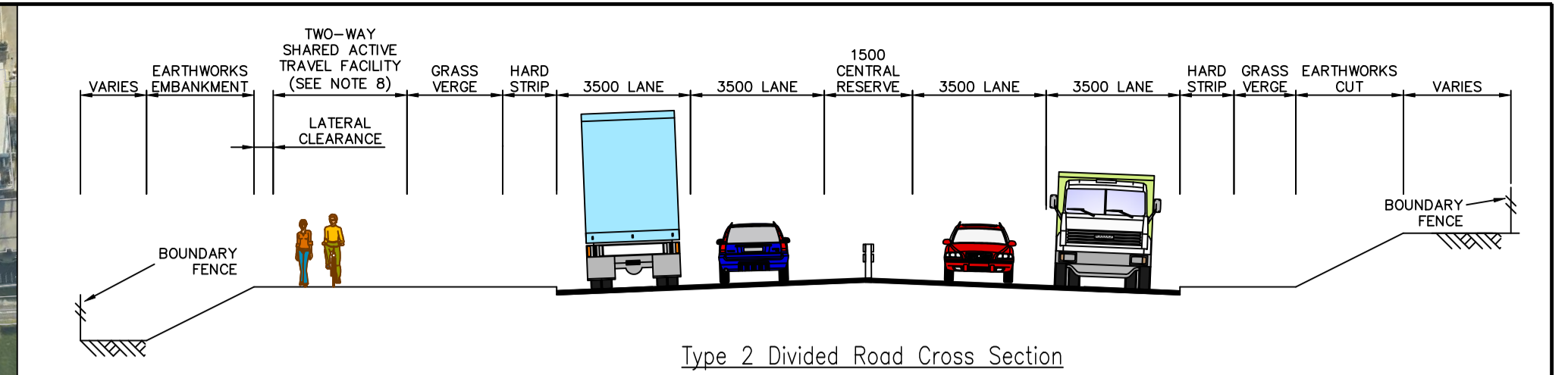



**WORK IN PROGRESS:**  
 The Developing Design is shown for information only and may be subject to change prior to the end of Phase 3 Design and Environmental Evaluation.  
 The corridor shown does not represent the actual width of the Scheme or the lands to be acquired. The exact details of the extent of lands to be acquired will be finalised following completion of the key design elements of the project. The final Scheme design may extend beyond the refined corridor shown.



**Legend:**

- Indicative Road Design
- Preferred Transport Solution
- Refined Corridor
- Active Travel Provision
- Indicative Pond Location



Licence No. CYAL50379457 © Taitte Éireann  
 All rights reserved.

TII  
 Rialtas na hÉireann  
 Government of Ireland  
 Tionscadal Éireann  
 Project Ireland  
 2040

Cavan  
 comhairle chontae na mí meath county council

BARRY TRANSPORTATION  
 @egis group

**Notes:**  
 DO NOT SCALE, use figured dimensions only.  
 All levels are referred to Ordnance Survey Datum, Malin Head.  
 This drawing is the property of Barry Transportation. It is a confidential document and must not be copied, used, or its contents divulged without prior written consent. This document should not be relied on or used in circumstances other than those for which it was originally prepared. Barry Transportation accepts no responsibility for this document to any other party other than the party by whom it was commissioned.

Rev.	Date	Drawn	Description	Chk'd	Appr.
001	06/09/24	EZ	ISSUE FOR PUBLIC UPDATE	TC	TC

Project Title:	N3 VIRGINIA BYPASS	Status:	A2
Drawing Title:	PUBLIC UPDATE - SEPTEMBER 2024 DEVELOPING DESIGN Sheet 4 of 9	Rev:	C01
Designed: DRU	Drawn: EZ	Approved: TC	Reviewed: TC
Drawing No. 19408-BT-01-ZZ-DR-C_4394		Scale at A1: 1:2500	
Date: Aug 2024			

File Name: 0119 Projects\19408 - N3 Virginia Bypass\001\WIP\DWG\19408-BT-01-ZZ-DR-C\_4394\_Public Update Sept 2024.dwg