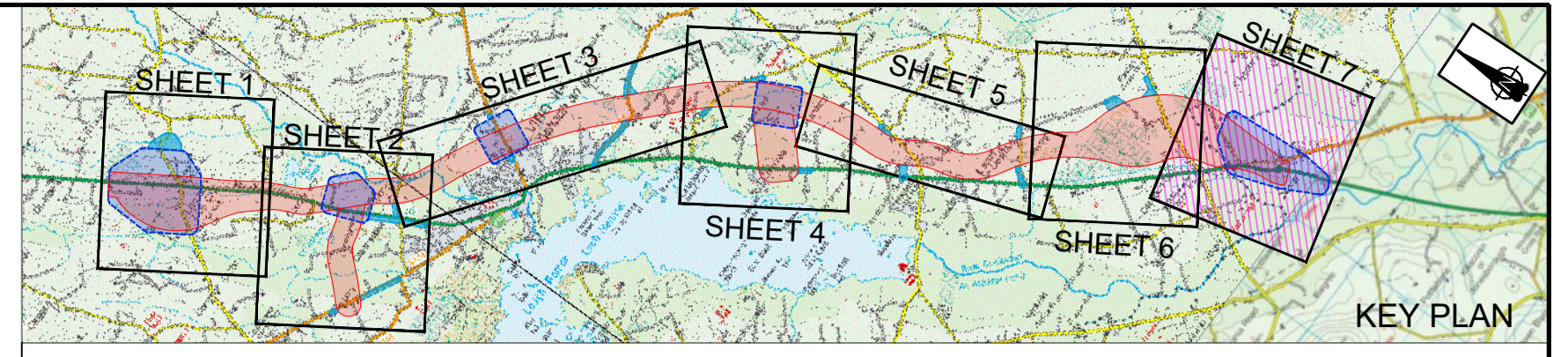
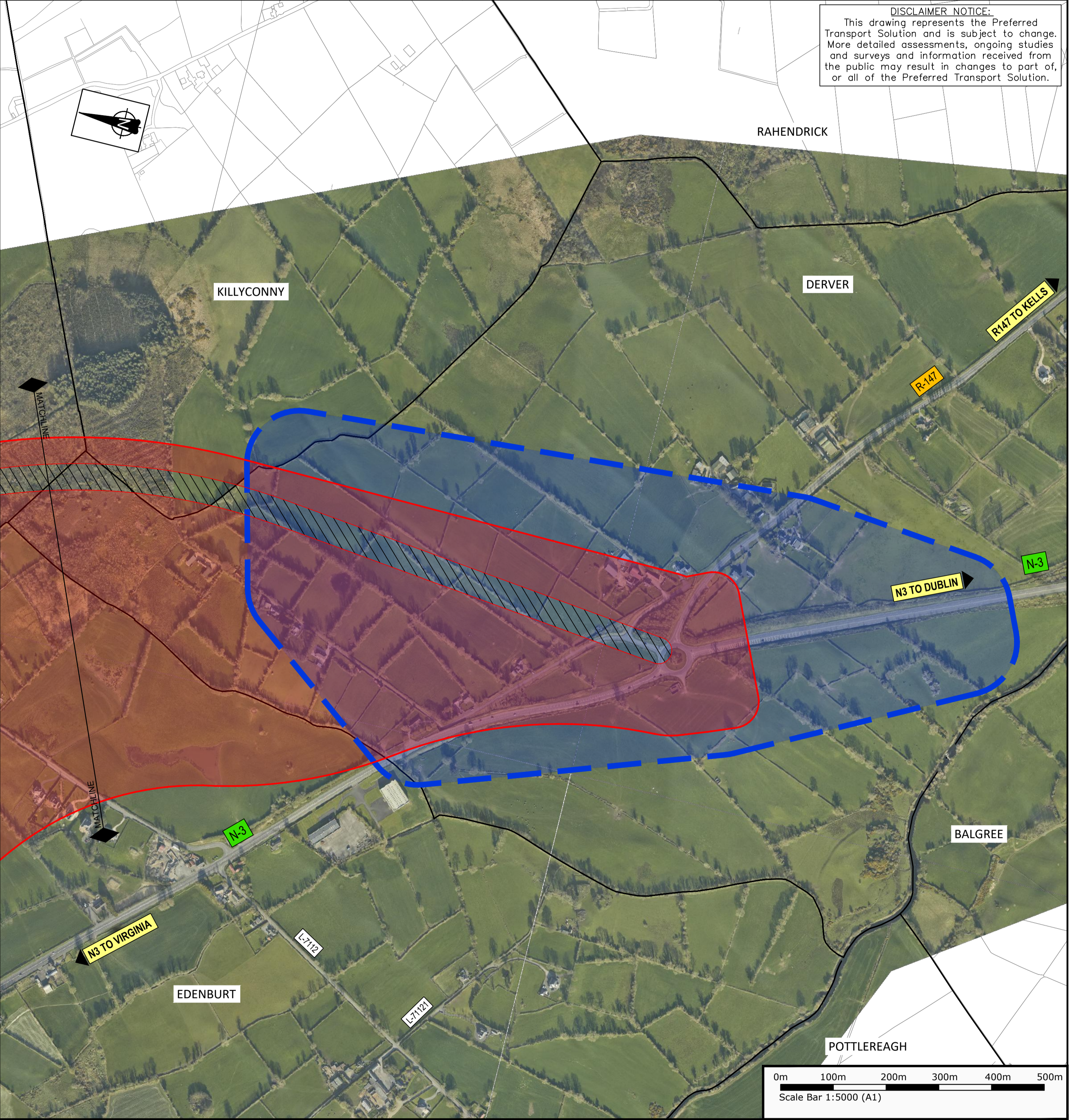
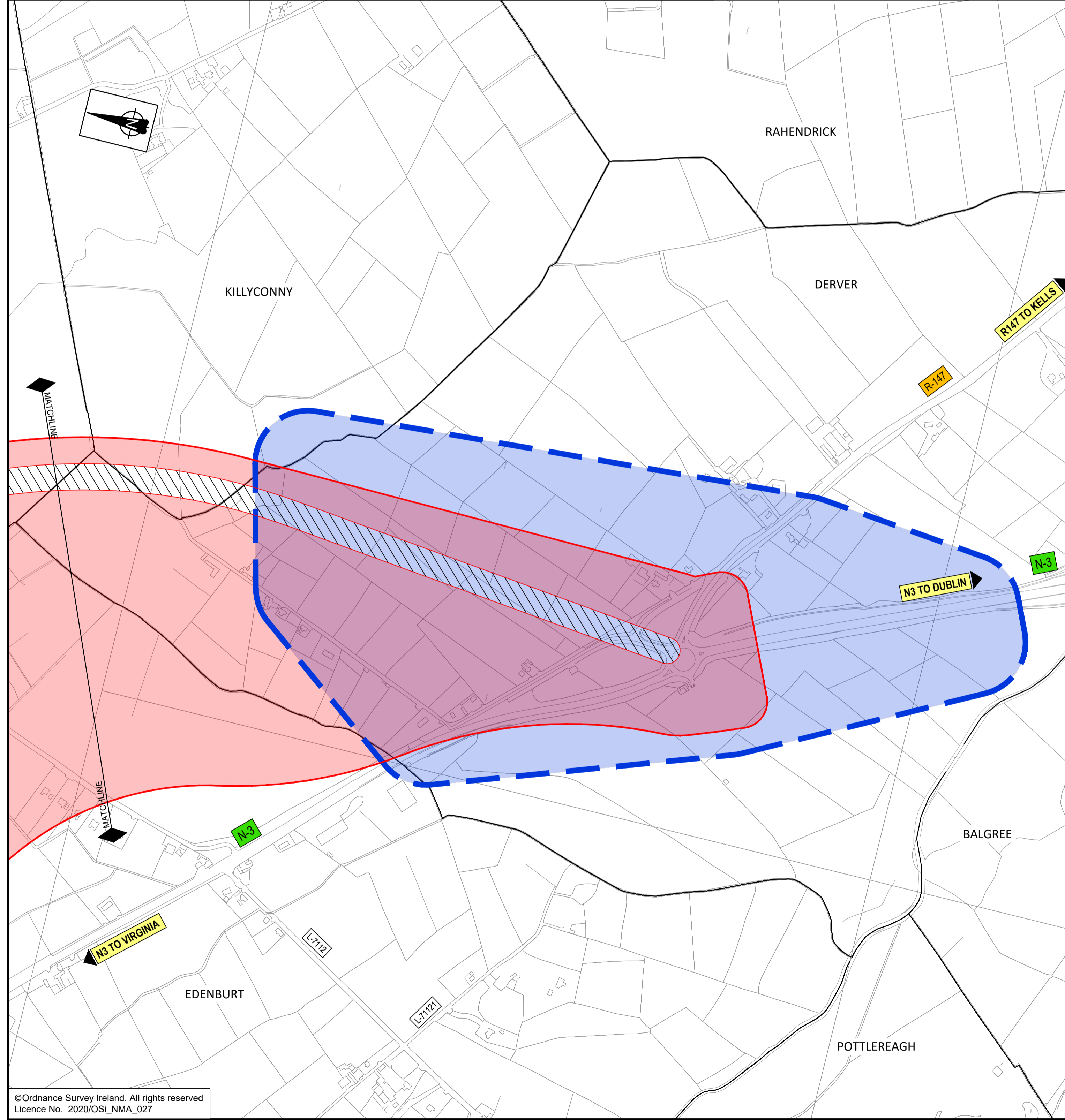


NOTES

1. This drawing represents the Preferred Transport Solution.
2. The Road-Based Corridor shown is typically 300m wide, with some localised widening to allow for further refinement of the design.
3. The final Scheme design may extend beyond the Corridors shown.
4. The exact position of the road alignment, junctions, side roads, active travel, drainage ponds, earthworks and other features will be finalised in Phase 3 (Design and Environmental Evaluation).
5. Where existing local roads are impacted, they may be severed, bridged, realigned or an alternative service road may be provided.
6. The corridor shown does not represent the actual width of the Scheme or the lands to be acquired. The exact details of the land take will be finalised in Phase 3.
7. The width of the indicative mainline alignment shown within the corridor does not represent the final width of the new road and is provided for demonstration purposes only. The required width will vary throughout the length of the route, and will be identified in Phase 3.
8. A Type 2 Dual Carriageway road cross-section has been initially selected for the identification of the Preferred Transport Solution. The final cross-section will be determined during Phase 3 and will include Active Travel (pedestrian and cycle) facilities along its full length.
9. The Active Travel infrastructure, Public Transport Improvements and Demand Management components of the Preferred Transport Solution are not depicted on this drawing.



DISCLAIMER NOTICE:
This drawing represents the Preferred Transport Solution and is subject to change. More detailed assessments, ongoing studies and surveys and information received from the public may result in changes to part of, or all of the Preferred Transport Solution.



©Ordnance Survey Ireland. All rights reserved
Licence No. 2020/OSI_NMA_027

TII
Bonnagar Iompar Éireann
Transport Infrastructure Ireland

Rialtas na hÉireann
Government of Ireland

Tionscadal Éireann
Project Ireland
2040

Cavan
Comhairle Contae an Chabháin
Cavan County Council

comhairle chontae na mí
meath county council

BARRY
TRANSPORTATION

Notes:
DO NOT SCALE, use figured dimensions only.
All levels are referred to Ordnance Survey Datum, Malin Head.
This drawing is the property of Barry Transportation. It is a confidential document and must not be copied, used, or its contents divulged without prior written consent. This document should not be relied on or used in circumstances other than those for which it was originally prepared. Barry Transportation accepts no responsibility for this document to any other party other than the party by whom it was commissioned.

| Rev. | Date | Drawn | Description | Chk'd | Appr. |
|------|----------|-------|--------------------------|-------|-------|
| 001 | 20/04/23 | RB | ISSUE FOR PUBLIC DISPLAY | EZ | TC |

| | | |
|--|--|------------|
| Project Title: N3 VIRGINIA BYPASS | | Status: A2 |
| Drawing Title: PREFERRED TRANSPORT SOLUTION SHEET 7 OF 7 | | Rev: C01 |
| Designed: DRU | Drawn No. 19408-BT-01-ZZ-DR-C_4377_PO Corridor | |
| Drawn: RB | Scale at A1: 1:5,000 | |
| Approved: TC | Date: APRIL 2023 | |
| Reviewed: EZ | | |

File Name: O:\19 Projects\19408 - N3 Virginia Bypass\001\WIP\Drawings\19408-BT-01-ZZ-DR-C_4377_PO Corridor.dwg